


Texas Department of Transportation

P.O. BOX 1386 • HOUSTON, TEXAS 77251-1386 • (713) 802-5000

NOTICE

The attached documents are for the Environmental Speed Limit of 60 to 65 miles per hour on IH 45 Between / at Beltway 8 / San Houston Parkway + Harris / Montgomery Co. Lines and is established by Texas Transportation Commission Minute Order Number 109064 passed on October 31, 2002. This order Has not been revoked and is current as of 2 / 5 / 2009. No traffic Engineering Study is required to establish speed limits under this minute order.


Custodian of Records (C. J. Mack)
Houston District
Texas Department of Transportation

2 / 5 / 2009



MEMORANDUM

TO: Walter O. Crook, P.E. and
Gary K. Trietsch, P.E.

Date: November 4, 2002

FROM: Michael W. Behrens, P.E.

A handwritten signature in black ink that reads "M. W. Behrens".

SUBJECT: Environmental Speed Limits

By letter dated November 4, 2002 (copy attached), the Texas Commission on Environmental Quality (TCEQ) requested that the Texas Department of Transportation implement new environmental speed limits in the eight-county Houston-Galveston nonattainment area. TCEQ's request conforms with the requirements of Minute Order 109064, and I direct you to erect or modify the appropriate signs showing the environmental speed limits as listed in the aforementioned minute order.

If you have any further questions, please call Carlos Lopez at (512) 416-3200.

Attachment

cc: Texas Transportation Commission
Dianna Noble, P.E., ENV
Carlos A. Lopez, P.E. TRF
Richard Monroe, OGC
Jack Gilbert, OAG

Robert J. Huston, *Chairman*
R. B. "Ralph" Marquez, *Commissioner*
Kathleen Martnett White, *Commissioner*
Margaret Hoffman, *Executive Director*



TEXAS COMMISSION ON ENVIRONMENTAL QUALITY

Protecting Texas by Reducing and Preventing Pollution

November 4, 2002

Mr. Carlos A. Lopez, P.E., Director
Traffic Operations Division
Texas Department of Transportation
125 East 11th Street
Austin, Texas 78701-2483

Mr. Mike Stretch, Director
Harris County Toll Road Authority
330 Meadowfern, Suite 200
Houston, Texas 77067

Dear Messrs. Lopez and Stretch:

On behalf of the Texas Commission on Environmental Quality (TCEQ), this letter is to request that your agencies implement the revised environmental speed limit in the eight county Houston-Galveston nonattainment area (HGA) approved by the TCEQ September 25, 2002. This revision was approved November 4 by the U.S. Environmental Protection Agency. Environmental quality studies show that changing the speed limits to five miles per hour less than the pre-existing regulatory speed limits will have a positive effect on air quality.

On September 25, the TCEQ revised the HGA speed limit reduction strategy by suspending the 55 mph environmental speed limit until May 1, 2005, and by increasing speeds to 5 mph below what was posted before May 1, 2002, where speeds were 65 mph or higher. In other words, speed limits in the 8-county HGA should return to their original posted speed limit, minus 5 mph on all affected roadways for all vehicle types. The TCEQ continues to concur with the recommendation to exempt high-occupancy vehicles lanes from the environmental speed limit strategy.

Mr. Carlos A. Lopez & Mr. Mike Stetch

Page 2

November 4, 2002

If you have questions or need assistance on this matter, please contact Margie McAllister of my staff at 512-239-1967 or mmcallis@tceq.state.tx.us.

Sincerely,



Karen Arkinson, Director
Strategic Assessment Division

cc: The Honorable Robert Eckels, Harris County Judge
Mr. C.D. Reagan, Regional Administrator, Federal Highway Administration
Mr. Alan Clark, Director, Metropolitan Planning Organization, Houston-Galveston Area Council
Mr. Gary K. Trietsch, P.E., Texas Department of Transportation, Houston District
Mr. Walter Crook, P.E., Texas Department of Transportation, Beaumont District
Ms. Shirley A. DeLibero, President and Chief Executive Officer, METRO

TEXAS TRANSPORTATION COMMISSION

MINUTE ORDER

Page 1 of 2

VARIOUS County

Districts VARIOUS

The Texas Commission on Environmental Quality (TCEQ), formerly known as the Texas Natural Resource Conservation Commission, is the state agency primarily responsible for developing the state's plan to attain or maintain air quality levels that satisfy the federal National Ambient Air Quality Standards (NAAQS). The Houston-Galveston Attainment Demonstration State Implementation Plan (Rule Log # 200-011-SIP-AI) is a portion of this statewide plan and contains detailed requirements for establishing environmental speed limits for various categories of public roads, streets, and highways.

By letters dated October 19, 2001 and November 26, 2001, TCEQ requested the Texas Department of Transportation (department), pursuant to Title 43, Sections 25.23 and 25.24 of the Texas Administrative Code, to establish environmental speed limits on various roadways in the Houston-Galveston and Beaumont areas. Based upon the studies and conclusions of TCEQ, the Texas Transportation Commission (commission) concurred that lower vehicle speeds on certain portions of the state highway system in the Houston-Galveston and Beaumont areas would assist the state in attaining or maintaining the federal NAAQS. The commission also evaluated these proposed environmental speed limits and found that the requested speed limits were reasonable and served the long-term interests of the department and the State of Texas. By Minute Orders 108749 and 108783, the commission directed the department to establish environmental speed limits consistent with TCEQ's request.

TCEQ concluded, based on an air quality study, that the implementation of new environmental speed limits on certain portions of the state highway system in the Houston-Galveston and Beaumont areas would assist the state in attaining or maintaining the federal NAAQS. Exhibit A of this minute order lists the segments of the state highway system on which TCEQ has determined new environmental speed limits are necessary for the areas to best attain or maintain the federal NAAQS.

By letter dated September 25, 2002, TCEQ informed the department that they were proceeding through required processes with the United States Environmental Protection Agency to revise the Houston-Galveston Attainment Demonstration State Implementation Plan and anticipated requesting the department to increase the current speeds permitted by the environmental speed limits authorized by Minute Orders 108749 and 108783 and which are included as Exhibit B. TCEQ has indicated that the anticipated new environmental speed limits will be five miles per hour (mph) under the preexisting regulatory speed limits of 70 and 65 mph.

The department has investigated the feasibility of implementing TCEQ's proposed increase of the environmental speed limits and concludes that such a request would comply with the requirements of Title 43, Sections 25.23 and 25.24 of the Texas Administrative Code.

Based upon the studies and conclusions of TCEQ and the department's evaluation of the proposal, the commission concurs that new environmental speed limits that are five mph less than the preexisting regulatory speed limits of 70 and 65 mph on certain portions of the state highway system in the Houston-Galveston and Beaumont areas would assist the state in attaining or maintaining the federal NAAQS. The commission has also evaluated these proposed environmental speed limits and finds that they are reasonable and serve the long-term interests of the department and the State of Texas.

TEXAS TRANSPORTATION COMMISSION

VARIOUS County

MINUTE ORDER

Page 2 of 2

Districts VARIOUS

IT IS THEREFORE ORDERED by the commission that the executive director, upon receipt of a request that complies with Title 43; Sections 25.23 and 25.24 of the Texas Administrative Code, will review the new environmental speed limits as determined by TCEQ and listed in Exhibit A of this order. Upon performance of this non-discretionary review, the executive director will accept the request on behalf of the commission in accordance with Title 43, Sections 25.23 and 25.24 of the Texas Administrative Code. The executive director is directed to implement this order for control and enforcement purposes by the erection of appropriate signs showing environmental speed limits.

IT IS FURTHER ORDERED that the environmental speed limits shown in Exhibit B are canceled upon implementation of the new environmental speed limits listed in Exhibit A.

IT IS FURTHER ORDERED that a provision of any prior order by the commission which is in conflict with a provision of this order, with the exception of school and construction speed zones, is superceded to the extent of that conflict.

Submitted and reviewed by:

Recommended by:

Director, Traffic Operations Division

Executive Director

109064
Minute

OCT 31 02
Date

ENVIRONMENTAL SPEED ZONES

County (City)	Highway Control Section	Limits MP-Milepoint	Length (Miles)	Speed (Miles Per Hour)
		BEGIN	END	
<i>Houston District</i>				
Galveston	SH 87 367-3	MP 9.600	MP 13.295	3.695
				60
Galveston	SH 87 367-3	MP 13.295	MP 14.500	1.205
				60
Galveston	SH 87 367-4	MP 20.175	MP 27.000	6.825
				60
Galveston	SH 146 389-6	MP 7.025	MP 10.865	3.840
				65
Harris	BU 290 H 50-6	MP 2.000	MP 5.500	3.500
				60
Harris	BU 290 H 50-6	MP 6.200	MP 6.842	0.642
				60
Harris	BU 290 H 50-6	MP 20.000	MP 20.064	0.064
				60

ENVIRONMENTAL SPEED ZONES

County (City)	Highway Control Section	Limits		Length (Miles)	Speed (Miles Per Hour)
		BEGIN MP-Milepoint	END MP-Milepoint		
Houston District					
Harris	FM 1942 1812-1	MP 2.560	MP 8.965	6.405	60
Harris	FM 1960 1685-3	MP 36.000	MP 38.521	2.521	60
Harris	IH 10 271-6	MP 0.784	MP 8.820	8.036	65
Harris	IH 10 271-7	MP 8.820	MP 15.093	6.273	60
Harris	IH 10 508-1	MP 38.730	MP 55.753	17.023	65
Harris	IH 45 110-5	MP 39.760	MP 48.816	9.056	65
Harris	IH 45 110-6	MP 37.765	MP 39.760	1.995	65

ENVIRONMENTAL SPEED ZONES

County (City)	Highway Control Section	Limits		Length (Miles)	Speed (Miles Per Hour)
		BEGIN MP-Milepoint	END MP-Milepoint		
<i>Houston District</i>					
Harris	IH 45 500-3	MP 0.000	MP 3.781	3.781	65
Harris	IH 45 500-3	MP 3.781	MP 8.666	4.885	65
Harris	SH 146 389-5	MP 0.000	MP 1.608	1.608	60
Harris	SH 146 389-5	MP 1.608	MP 3.113	1.505	60
Harris	SH 146 389-5	MP 3.113	MP 3.691	0.578	60
Harris	SH 146 389-5	MP 3.691	MP 3.739	0.048	60
Harris	SH 146 389-5	MP 3.739	MP 3.778	0.039	60

ENVIRONMENTAL SPEED ZONES

County (City)	Highway Control Section	Limits MP-Milepoint	BEGIN	END	Length (Miles)	Speed (Miles Per Hour)
Houston District						
Harris	SH 146 389-5	MP 3.778	MP 5.059	1.281	60	
Harris	SH 146 389-12	MP 7.273	MP 8.845	1.572	60	
Harris	SH 146 389-12	MP 8.845	MP 11.024	2.179	60	
Harris	SH 146 389-13	MP 10.000	MP 16.599	6.599	60	
Harris	SH 225 502-1	MP 2.594	MP 9.560	6.966	65	
Harris	SH 225 502-1	MP 9.560	MP 12.452	2.892	65	
Harris	SH 225 502-1	MP 12.452	MP 16.481	4.029	65	

ENVIRONMENTAL SPEED ZONES

County (City)	Highway Control Section	Limits MP-Milepoint	Length (Miles)	Speed (Miles Per Hour)
		BEGIN	END	
<i>Houston District</i>				
*Harris	SL 8 3256-3	MP 1.213	MP 1.513	0.300 60
*Harris	SL 8 FR 3256-3	MP 1.513	MP 3.000	1.487 60
*Harris	SL 8 3256-3	MP 3.000	MP 6.724	3.724 65
*Harris	SL 8 FR 3256-3	MP 19.717	MP 26.043	6.326 60
Harris	SS 548 2483-1	MP 1.000	MP 2.506	1.506 65
Harris	US 59 27-13	MP 4.424	MP 15.966	11.542 60
Harris	US 59 177-6	MP 1.000	MP 3.971	2.971 65

*This applies only to portions of SL 8 that are under department jurisdiction.

ENVIRONMENTAL SPEED ZONES

County (City)	Highway Control Section	Limits MP-Milepoint	BEGIN	END	Length (Miles)	Speed (Miles Per Hour)
Houston District						
Harris	US 59 177-7	MP 3.971	MP 4.000	0.029	65	
Harris	US 59 177-11	MP 0.000	MP 4.220	4.220	60	
Harris	US 59 177-11	MP 4.220	MP 5.040	0.820	60	
Harris	US 90 28-2	MP 8.708	MP 16.200	7.492	65	
Harris	US 90 28-2	MP 16.200	MP 19.500	3.300	65	
Harris	US 90 28-2	MP 19.500	MP 24.636	5.136	65	
Harris	US 290 50-6	MP 7.287	MP 18.159	10.872	65	

ENVIRONMENTAL SPEED ZONES

County (City)	Highway Control Section	Limits		Length (Miles)	Speed (Miles Per Hour)
		BEGIN MP-Milepoint	END MP-Milepoint		
Houston District					
Harris	US 290 50-8	MP 18.159	MP 22.778	4.619	65
Harris	US 290 50-8	MP 22.778	MP 24.593	1.815	65
Harris	US 290 50-9	MP 29.073	MP 30.124	1.051	65
Harris	US 290 50-9	MP 30.124	MP 30.929	0.805	65
Harris	US 290 50-9	MP 30.929	MP 36.549	5.620	60
Harris	US 290 114-12	MP 0.000	MP 7.537	7.537	65
Montgomery	FM 1375 1402-3	MP 0.000	MP 6.097	6.097	60

RESTRICTED SIGHT DISTANCE
BALL BANK OR ADVISORY SPEED

CONTROL SECTION
110-06

TOWARD NORTH
MONTGOMERY CO

TOWARD SOUTH
HOUSTON

SECTION	NO.	LENGTH	SCALE	DATE	PROJECT
1	1	1.00 MILE	1" = 1 MILE	11-45	HOUSTON
2	2	1.00 MILE	1" = 1 MILE	11-45	HOUSTON
3	3	1.00 MILE	1" = 1 MILE	11-45	HOUSTON
4	4	1.00 MILE	1" = 1 MILE	11-45	HOUSTON
5	5	1.00 MILE	1" = 1 MILE	11-45	HOUSTON
6	6	1.00 MILE	1" = 1 MILE	11-45	HOUSTON
7	7	1.00 MILE	1" = 1 MILE	11-45	HOUSTON
8	8	1.00 MILE	1" = 1 MILE	11-45	HOUSTON
9	9	1.00 MILE	1" = 1 MILE	11-45	HOUSTON
10	10	1.00 MILE	1" = 1 MILE	11-45	HOUSTON

SECTION	NO.	LENGTH	SCALE	DATE	PROJECT
1	1	1.00 MILE	1" = 1 MILE	11-45	HOUSTON
2	2	1.00 MILE	1" = 1 MILE	11-45	HOUSTON
3	3	1.00 MILE	1" = 1 MILE	11-45	HOUSTON
4	4	1.00 MILE	1" = 1 MILE	11-45	HOUSTON
5	5	1.00 MILE	1" = 1 MILE	11-45	HOUSTON
6	6	1.00 MILE	1" = 1 MILE	11-45	HOUSTON
7	7	1.00 MILE	1" = 1 MILE	11-45	HOUSTON
8	8	1.00 MILE	1" = 1 MILE	11-45	HOUSTON
9	9	1.00 MILE	1" = 1 MILE	11-45	HOUSTON
10	10	1.00 MILE	1" = 1 MILE	11-45	HOUSTON

SECTION	NO.	LENGTH	SCALE	DATE	PROJECT
1	1	1.00 MILE	1" = 1 MILE	11-45	HOUSTON
2	2	1.00 MILE	1" = 1 MILE	11-45	HOUSTON
3	3	1.00 MILE	1" = 1 MILE	11-45	HOUSTON
4	4	1.00 MILE	1" = 1 MILE	11-45	HOUSTON
5	5	1.00 MILE	1" = 1 MILE	11-45	HOUSTON
6	6	1.00 MILE	1" = 1 MILE	11-45	HOUSTON
7	7	1.00 MILE	1" = 1 MILE	11-45	HOUSTON
8	8	1.00 MILE	1" = 1 MILE	11-45	HOUSTON
9	9	1.00 MILE	1" = 1 MILE	11-45	HOUSTON
10	10	1.00 MILE	1" = 1 MILE	11-45	HOUSTON

SECTION	NO.	LENGTH	SCALE	DATE	PROJECT
1	1	1.00 MILE	1" = 1 MILE	11-45	HOUSTON
2	2	1.00 MILE	1" = 1 MILE	11-45	HOUSTON
3	3	1.00 MILE	1" = 1 MILE	11-45	HOUSTON
4	4	1.00 MILE	1" = 1 MILE	11-45	HOUSTON
5	5	1.00 MILE	1" = 1 MILE	11-45	HOUSTON
6	6	1.00 MILE	1" = 1 MILE	11-45	HOUSTON
7	7	1.00 MILE	1" = 1 MILE	11-45	HOUSTON
8	8	1.00 MILE	1" = 1 MILE	11-45	HOUSTON
9	9	1.00 MILE	1" = 1 MILE	11-45	HOUSTON
10	10	1.00 MILE	1" = 1 MILE	11-45	HOUSTON

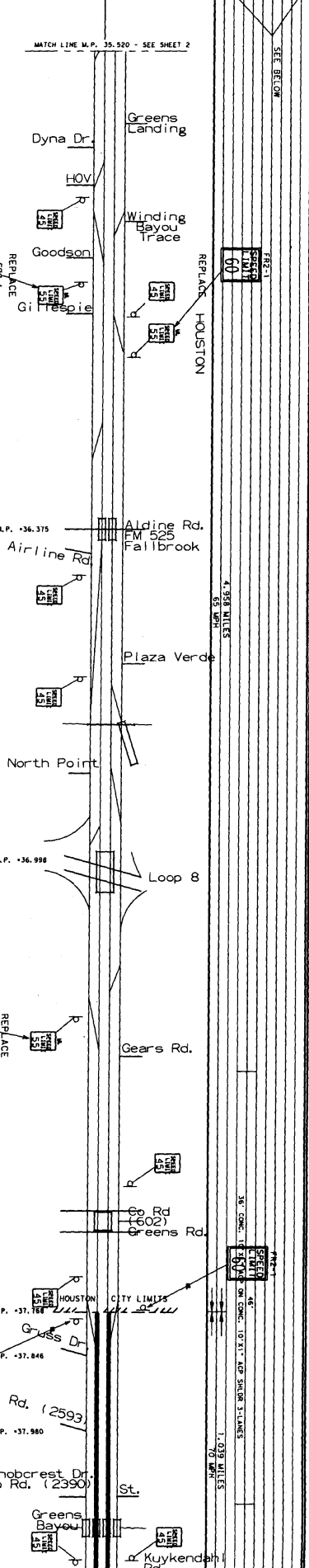
SECTION	NO.	LENGTH	SCALE	DATE	PROJECT
1	1	1.00 MILE	1" = 1 MILE	11-45	HOUSTON
2	2	1.00 MILE	1" = 1 MILE	11-45	HOUSTON
3	3	1.00 MILE	1" = 1 MILE	11-45	HOUSTON
4	4	1.00 MILE	1" = 1 MILE	11-45	HOUSTON
5	5	1.00 MILE	1" = 1 MILE	11-45	HOUSTON
6	6	1.00 MILE	1" = 1 MILE	11-45	HOUSTON
7	7	1.00 MILE	1" = 1 MILE	11-45	HOUSTON
8	8	1.00 MILE	1" = 1 MILE	11-45	HOUSTON
9	9	1.00 MILE	1" = 1 MILE	11-45	HOUSTON
10	10	1.00 MILE	1" = 1 MILE	11-45	HOUSTON

SECTION	NO.	LENGTH	SCALE	DATE	PROJECT
1	1	1.00 MILE	1" = 1 MILE	11-45	HOUSTON
2	2	1.00 MILE	1" = 1 MILE	11-45	HOUSTON
3	3	1.00 MILE	1" = 1 MILE	11-45	HOUSTON
4	4	1.00 MILE	1" = 1 MILE	11-45	HOUSTON
5	5	1.00 MILE	1" = 1 MILE	11-45	HOUSTON
6	6	1.00 MILE	1" = 1 MILE	11-45	HOUSTON
7	7	1.00 MILE	1" = 1 MILE	11-45	HOUSTON
8	8	1.00 MILE	1" = 1 MILE	11-45	HOUSTON
9	9	1.00 MILE	1" = 1 MILE	11-45	HOUSTON
10	10	1.00 MILE	1" = 1 MILE	11-45	HOUSTON

SECTION	NO.	LENGTH	SCALE	DATE	PROJECT
1	1	1.00 MILE	1" = 1 MILE	11-45	HOUSTON
2	2	1.00 MILE	1" = 1 MILE	11-45	HOUSTON
3	3	1.00 MILE	1" = 1 MILE	11-45	HOUSTON
4	4	1.00 MILE	1" = 1 MILE	11-45	HOUSTON
5	5	1.00 MILE	1" = 1 MILE	11-45	HOUSTON
6	6	1.00 MILE	1" = 1 MILE	11-45	HOUSTON
7	7	1.00 MILE	1" = 1 MILE	11-45	HOUSTON
8	8	1.00 MILE	1" = 1 MILE	11-45	HOUSTON
9	9	1.00 MILE	1" = 1 MILE	11-45	HOUSTON
10	10	1.00 MILE	1" = 1 MILE	11-45	HOUSTON

SECTION	NO.	LENGTH	SCALE	DATE	PROJECT
1	1	1.00 MILE	1" = 1 MILE	11-45	HOUSTON
2	2	1.00 MILE	1" = 1 MILE	11-45	HOUSTON
3	3	1.00 MILE	1" = 1 MILE	11-45	HOUSTON
4	4	1.00 MILE	1" = 1 MILE	11-45	HOUSTON
5	5	1.00 MILE	1" = 1 MILE	11-45	HOUSTON
6	6	1.00 MILE	1" = 1 MILE	11-45	HOUSTON
7	7	1.00 MILE	1" = 1 MILE	11-45	HOUSTON
8	8	1.00 MILE	1" = 1 MILE	11-45	HOUSTON
9	9	1.00 MILE	1" = 1 MILE	11-45	HOUSTON
10	10	1.00 MILE	1" = 1 MILE	11-45	HOUSTON

H 00457/HR 45(110-5)-100N 10/24/03 11:31:46 AM



LEGEND

AS PERCENTILE SPEED
TOP SPEED MEASURED
NUMBER OF CARS CHECKED
DRIVE THRU SPEED CHECKS

INDICATES SECTION ZONE
BY COMMISSION MINUTE
SIGNALIZED INTERSECTION
ALL WAY STOP
2-WAY STOP

ACCIDENT CODE
PROPERTY DAMAGE
PERSONAL INJURY
FATAL

SCALE: 1" = 1 MILE

SPEED CHECK BY:

DATE: X
DATE: X
DATE: C
CHECKED BY: R. P. S.
DATE: 6/01
DRAWING FILE: 110-45-2-100

PLANNING TRANSPORTATION CONSULTANTS

3325 TIMBER LAKE SUITE 1000 HOUSTON, TEXAS 77057 (713) 594-1010

SPEED ZONE MAP

11-45

HARRIS COUNTY - HOUSTON DISTRICT

LEGEND

AS PERCENTILE SPEED
TOP SPEED MEASURED
NUMBER OF CARS CHECKED
DRIVE THRU SPEED CHECKS

INDICATES SECTION ZONE
BY COMMISSION MINUTE
SIGNALIZED INTERSECTION
ALL WAY STOP
2-WAY STOP

ACCIDENT CODE
PROPERTY DAMAGE
PERSONAL INJURY
FATAL

SCALE: 1" = 1 MILE

SPEED CHECK BY:

DATE: X
DATE: X
DATE: C
CHECKED BY: R. P. S.
DATE: 6/01
DRAWING FILE: 110-45-2-100

PLANNING TRANSPORTATION CONSULTANTS

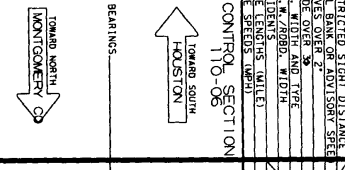
3325 TIMBER LAKE SUITE 1000 HOUSTON, TEXAS 77057 (713) 594-1010

SPEED ZONE MAP

11-45

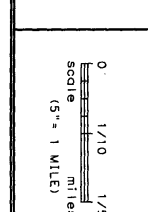
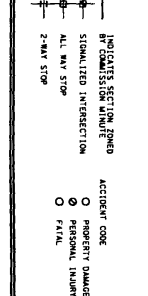
HARRIS COUNTY - HOUSTON DISTRICT

RESTRICTION OF SIGHT DISTANCE
 BALL BANK OR ADJUSTORY SPEED
 CONTROL SECTION




SECTION ONE	SECTION TWO	SECTION THREE	SECTION FOUR	SECTION FIVE
10 MPH	10 MPH	10 MPH	10 MPH	10 MPH
1.039 MILES	1.039 MILES	1.039 MILES	1.039 MILES	1.039 MILES
36.21 - 1.039 MILES	36.21 - 1.039 MILES	36.21 - 1.039 MILES	36.21 - 1.039 MILES	36.21 - 1.039 MILES

SECTION ONE	SECTION TWO	SECTION THREE	SECTION FOUR	SECTION FIVE
10 MPH	10 MPH	10 MPH	10 MPH	10 MPH
1.039 MILES	1.039 MILES	1.039 MILES	1.039 MILES	1.039 MILES
36.21 - 1.039 MILES	36.21 - 1.039 MILES	36.21 - 1.039 MILES	36.21 - 1.039 MILES	36.21 - 1.039 MILES



3555 TIMBER LAKE, SUITE 1100 HOUSTON, TEXAS 77057 (713) 594-1100



SPEED ZONE MAP
 1H-45
 X
 HARRIS COUNTY - HOUSTON DISTRICT

H. 0048/7H 45110-61.dwg 10/24/02 11:31:52 AM

111 0045712R 451110-51, QMn 11/05/02 08:37:33 AM

SECTION	DATE	SCALE	DATE	SCALE	DATE	SCALE	DATE
SECTION ONE	11-45	1:1	11-45	1:1	11-45	1:1	11-45
SECTION TWO							
SECTION THREE							
SECTION FOUR							
SECTION FIVE							

DATE	SCALE	DATE	SCALE	DATE	SCALE	DATE	SCALE
11-45	1:1	11-45	1:1	11-45	1:1	11-45	1:1

LEGEND

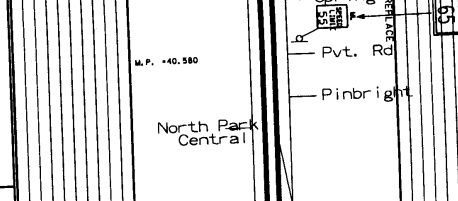
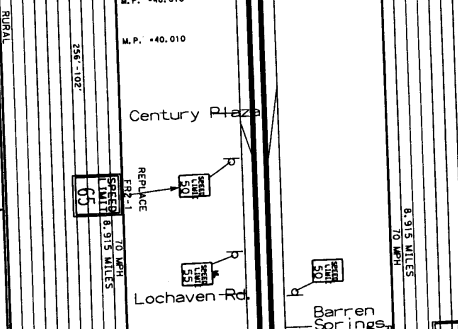
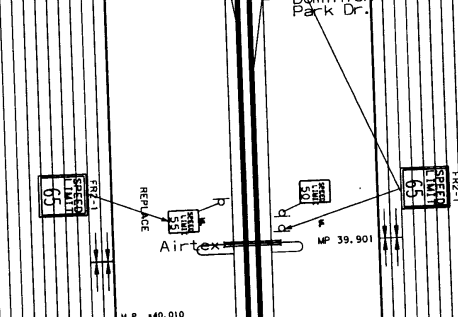
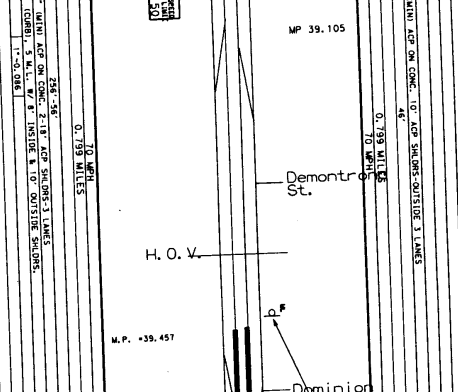
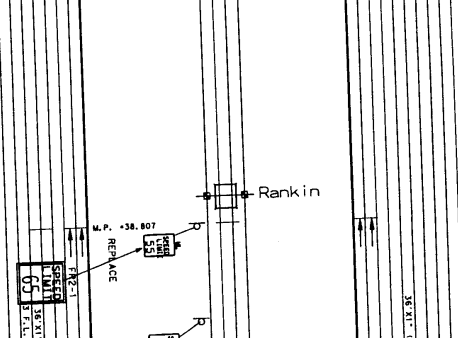
85 PERCENTILE SPEED
 75 TOP SPEED MEASURED
 65 NUMBER OF CARS CHECKED
 55 DRIVE THRU SPEED CHECKS

INDICATES SECTION SPEED
 INDICATES SECTION SPEED
 INDICATES SECTION SPEED
 INDICATES SECTION SPEED

ACCIDENT CODE
 PROPERTY DAMAGE
 PERSONAL INJURY
 FATAL

1/10 miles
 1/5 miles
 SCALE (5" = 1 MILE)

SPEED CHECK BY: X
 DATE: M/O/C
 DRAWN BY: R.P.S.
 CHECKED BY: R.P.S.
 DATE: 6/01
 DRAWING FILE: 111-45-1-004



SPEED ZONE MAP

11-45

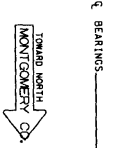
HARRIS COUNTY - HOUSTON DISTRICT

DRAWING FILE: 111-45-1-004
 DATE: 6/01
 CHECKED BY: R.P.S.
 DRAWN BY: R.P.S.
 SPEED CHECK BY: X

255 TIMBER LAKE, SUITE 1100 HOUSTON, TEXAS 77057-1140
 713 292-1140

RESTRICTED SIGHT DISTANCE
BALL BANK OR ADVISORY SPEED
ZONES OVER 2
SUR. WIDTH AND TYPE
R.O.W./R.O.B./MIDLINE
ACCIDENTS (MILES)
ZONE SPEEDS (MPH)

CONTROL SECTION
110-05



SECTION NO.	SECTION NAME	SECTION LENGTH (MILES)	SECTION TYPE	SECTION BEGINS	SECTION ENDS
1	114-45	1.00	CONTROL	114-45	114-46
2	114-46	1.00	CONTROL	114-46	114-47
3	114-47	1.00	CONTROL	114-47	114-48
4	114-48	1.00	CONTROL	114-48	114-49
5	114-49	1.00	CONTROL	114-49	114-50

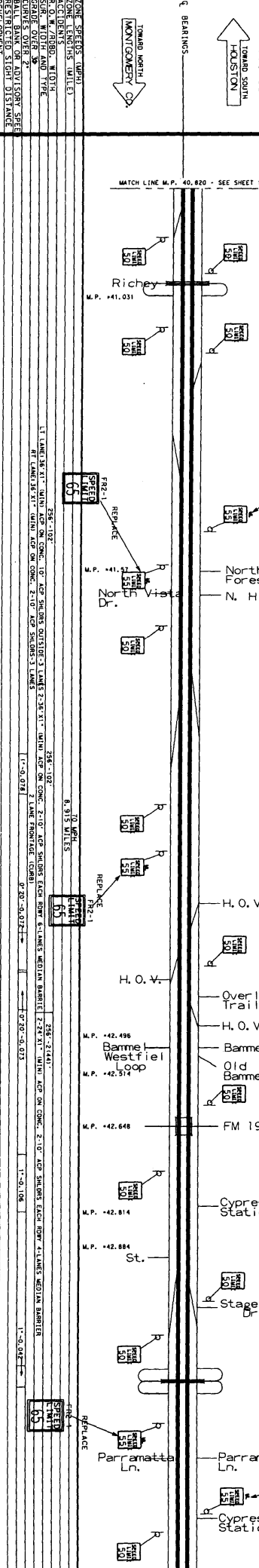
DISTRICT	CITY	COUNTY	HARRIS	SECTION NO.	SECTION NAME	SECTION LENGTH (MILES)	SECTION TYPE	SECTION BEGINS	SECTION ENDS
12	HOUSTON	HARRIS	HOUSTON/ARIAL	114-45	1.00	CONTROL	114-45	114-46	114-46

SECTION NO.	SECTION NAME	SECTION LENGTH (MILES)	SECTION TYPE	SECTION BEGINS	SECTION ENDS
1	114-45	1.00	CONTROL	114-45	114-46
2	114-46	1.00	CONTROL	114-46	114-47
3	114-47	1.00	CONTROL	114-47	114-48
4	114-48	1.00	CONTROL	114-48	114-49
5	114-49	1.00	CONTROL	114-49	114-50

SECTION NO.	SECTION NAME	SECTION LENGTH (MILES)	SECTION TYPE	SECTION BEGINS	SECTION ENDS
1	114-45	1.00	CONTROL	114-45	114-46
2	114-46	1.00	CONTROL	114-46	114-47
3	114-47	1.00	CONTROL	114-47	114-48
4	114-48	1.00	CONTROL	114-48	114-49
5	114-49	1.00	CONTROL	114-49	114-50

SECTION NO.	SECTION NAME	SECTION LENGTH (MILES)	SECTION TYPE	SECTION BEGINS	SECTION ENDS
1	114-45	1.00	CONTROL	114-45	114-46
2	114-46	1.00	CONTROL	114-46	114-47
3	114-47	1.00	CONTROL	114-47	114-48
4	114-48	1.00	CONTROL	114-48	114-49
5	114-49	1.00	CONTROL	114-49	114-50

HARRIS COUNTY - HOUSTON DISTRICT



LEGEND

XX AS PRESUMED SPEED
 XX TOP SPEED MEASURED
 XXX NUMBER OF CARS CHECKED
 DRIVE THRU SPEED CHECKS

INDICATES SECTION ZONE
 BY COMMISSION NUMBER
 SIGNALIZED INTERSECTION
 ALL WAY STOP
 2-WAY STOP

ACCIDENT CODE
 O PROPERTY DAMAGE
 Z FATAL

SPEED CHECK BY: 1 X
 DATE: M. X.
 CHECKED BY: R. P. S.
 DATE: 6/01
 DRAWING FILE: 114-45-2.000

DRAWING FILE: 114-45-2.000
 3535 TIMBER LAKE SUITE 100 HOUSTON, TEXAS 77067 (713) 594-1416

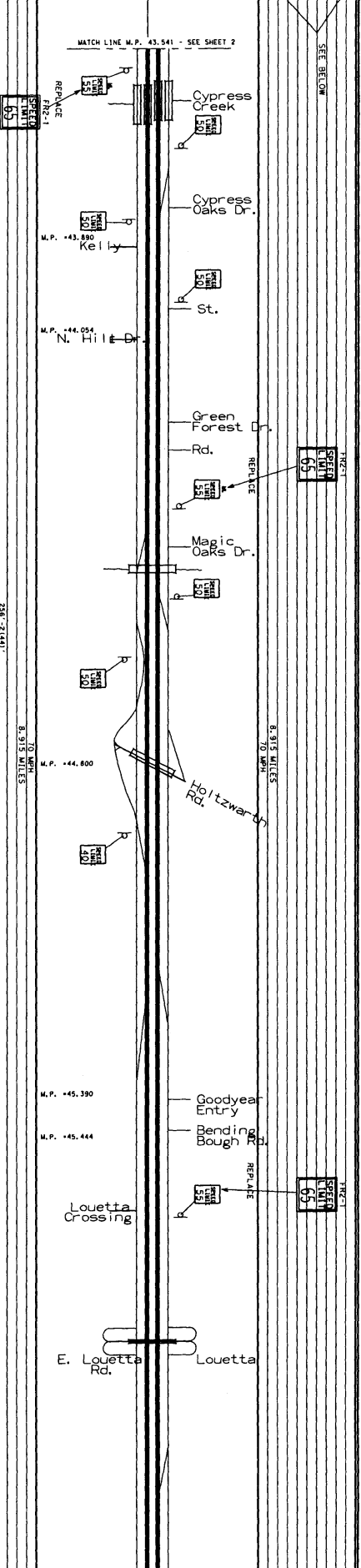
H 0045/718 451110-51, 0000 10/24/02 01:10:25 PM
 SPEED ZONE MAP
 114-45
 X
 HARRIS COUNTY - HOUSTON DISTRICT

RESTRICTIONED SIGHT DISTANCE
 110-05
 CONTROL SECTION

TO TOWARD NORTH
 MONTGOMERY CO.
 TO TOWARD SOUTH
 HOUSTON

ONE SPEEDS (UP/DN)
 ONE LENGTHS (MILE)
 ONE WIDTH AND TYPE
 ONE LENGTHS (MILE)
 ONE SPEEDS (UP/DN)

RESTRICTIONED SIGHT DISTANCE
 110-05
 CONTROL SECTION



SECTION ONE	SECTION TWO	SECTION THREE	SECTION FOUR
110-05	110-05	110-05	110-05
110-05	110-05	110-05	110-05
110-05	110-05	110-05	110-05

SECTION ONE	SECTION TWO	SECTION THREE	SECTION FOUR
110-05	110-05	110-05	110-05
110-05	110-05	110-05	110-05
110-05	110-05	110-05	110-05

SECTION ONE	SECTION TWO	SECTION THREE	SECTION FOUR
110-05	110-05	110-05	110-05
110-05	110-05	110-05	110-05
110-05	110-05	110-05	110-05

SECTION ONE	SECTION TWO	SECTION THREE	SECTION FOUR
110-05	110-05	110-05	110-05
110-05	110-05	110-05	110-05
110-05	110-05	110-05	110-05

SECTION ONE	SECTION TWO	SECTION THREE	SECTION FOUR
110-05	110-05	110-05	110-05
110-05	110-05	110-05	110-05
110-05	110-05	110-05	110-05

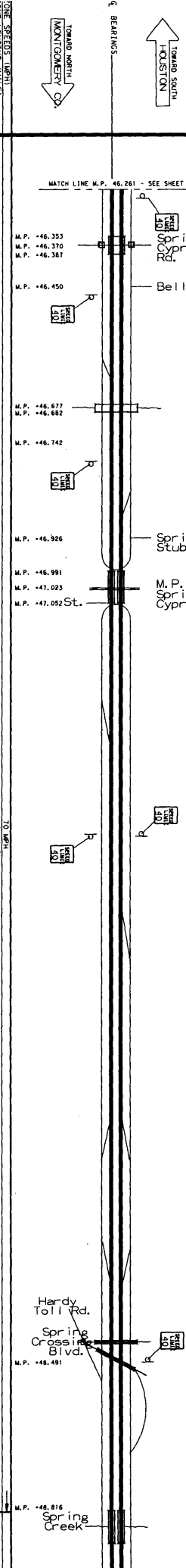
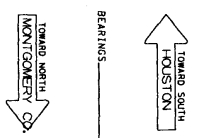
SECTION ONE	SECTION TWO	SECTION THREE	SECTION FOUR
110-05	110-05	110-05	110-05
110-05	110-05	110-05	110-05
110-05	110-05	110-05	110-05

LEGEND
 INDICATES SECTION BOUNDARY
 ACCIDENT CODE
 PROPERLY CHANGING
 PERSONAL INJURY
 2-WAY STOP

SPEED ZONE MAP
 110-45
 HARRIS COUNTY - HOUSTON DISTRICT

DATE: 6/01
 DRAWING FILE: 110-45-3.DWG
 DRAWN BY: M.C.C.
 CHECKED BY: R.P.S.
 DATE: 6/01
 3725 TIMBER LAKE SUITE 1000 HOUSTON, TEXAS 77057
 HARRIS COUNTY - HOUSTON DISTRICT

RESTRICTED SIGHT DISTANCE
 CONTROL SECTION
 110-05



SECTION ONE	SECTION TWO	SECTION THREE	SECTION FOUR	SECTION FIVE	SECTION SIX	SECTION SEVEN	SECTION EIGHT	SECTION NINE	SECTION TEN
110-05	110-05	110-05	110-05	110-05	110-05	110-05	110-05	110-05	110-05
110-05	110-05	110-05	110-05	110-05	110-05	110-05	110-05	110-05	110-05

1 0049/114 451110-5) 4pm 10/24/02 01:10:38 PM

LEGEND

- XX 85 PERCENTILE SPEED
- XX 50 PERCENTILE SPEED
- XX 15 PERCENTILE SPEED
- XX NUMBER OF DAYS OBSERVED
- DRIVE THRU SPEED CHECKS
- 95 PERCENTILE SPEED
- SIGNALIZED INTERSECTION
- ALL WAY STOP
- 2-WAY STOP
- ACCIDENT CODE
- PROPERTY DAMAGE
- PERSONAL INJURY
- FATAL

SPEED CHECK BY:

DATE: X
 M.C.C.
 R.P.S.
 DATE: 6/01

DRAWING FILE: IH-45-4-001

SCALE

0 1/10 1/5
 SOCLE
 (5" = 1 MILE)

PAVING CONTRACTOR

HARRIS COUNTY - HOUSTON DISTRICT

SPEED ZONE MAP

IH-45
 X

DATE: X
DATE: 6/01

DATE: X
DATE: 6/01

DATE: X
DATE: 6/01